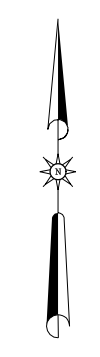
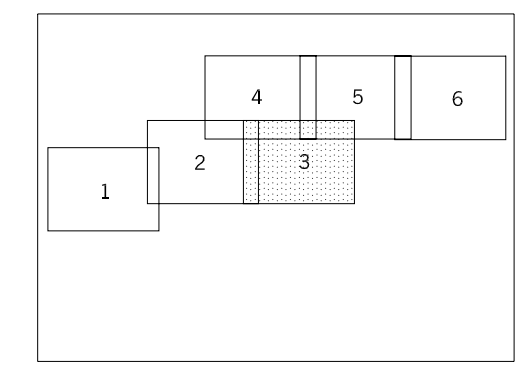


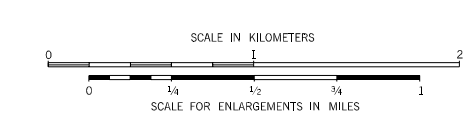
MAP NO. 200-1
REVISION SCHEDULE
FEDERAL AID NUMBER AND SYSTEM

APPROVAL DATE	F.A. ROUTE NUMBERS
03/03/2005	FHWA APPROVAL



URBAN FUNCTIONAL CLASSIFICATION LEGEND

EXISTING	PROJECTED	
		INTERSTATE HIGHWAY
		OTHER FREEWAYS AND EXPRESSWAYS
		OTHER PRINCIPAL ARTERIAL
		MINOR ARTERIAL
		COLLECTOR
		URBAN BOUNDARY
		FEDERAL AID NUMBER



BILOXI - GULFPORT URBANIZED MAP 3 OF 6
CITY MAP UPDATED DECEMBER 1997

T 9 S | T 8 S

R 9 W | R 8 W

T 9 S | T 8 S